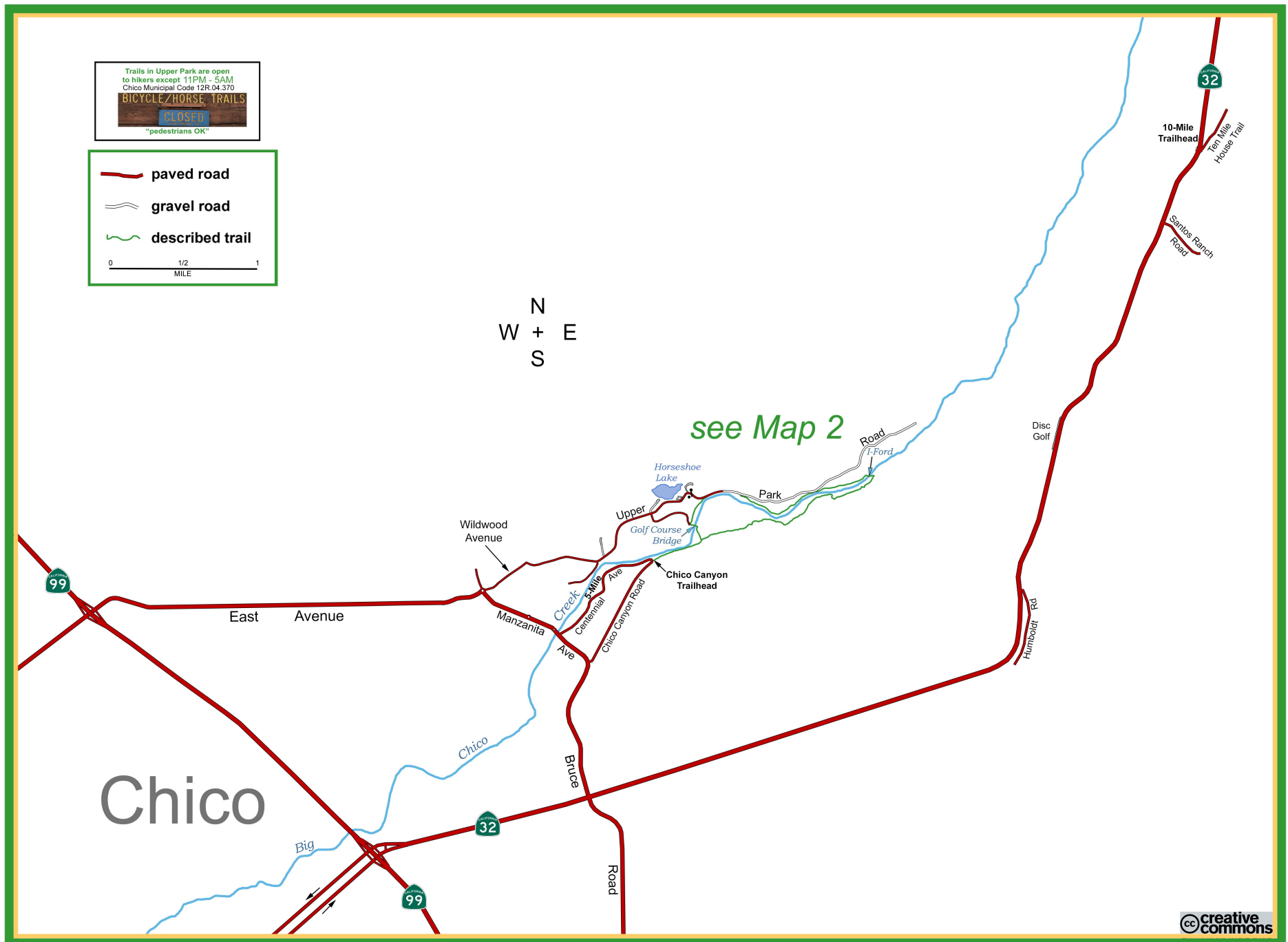


Drive: 0:05 Hike: SHORT

Season: all year

check creek flow at chicohiking.org/CrFlow.htm

I-Ford loop - Map 1 of 2





see our flower guide



Recommended Trails

- this hike
- other hikes

Other Trails

- standard trails
- substandard trails

Water



Trees



Miles

1, 2, 3, etc

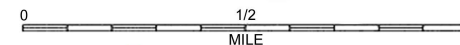
Ford: wade-across creek crossing
see chicohiking.org/CrFlow.htm

Upper Park is in the Cascade Range foothills.
There is some confusion in Chico,
but the Cascade Range/Sierra Nevada
dividing line is between Butte College
and North Table Mountain. Much of
Oroville is in the Sierra Nevada foothills.



**ANNIE
BIDWELL
TRAIL**

I-Ford loop
best all year (if creek ford low) 4.1 miles 150' elevation gain



©2019 Chico Hiking Association



Upper Park is in the Cascade Range foothills. There is some confusion of Chico, but the Cascade Range extends Nevada dividing line is between Battle College and North Table Mountain. Much of Oroville is in the Sierra Nevada foothills.



Recommended Trails

- this hike
- other hikes

Other Trails

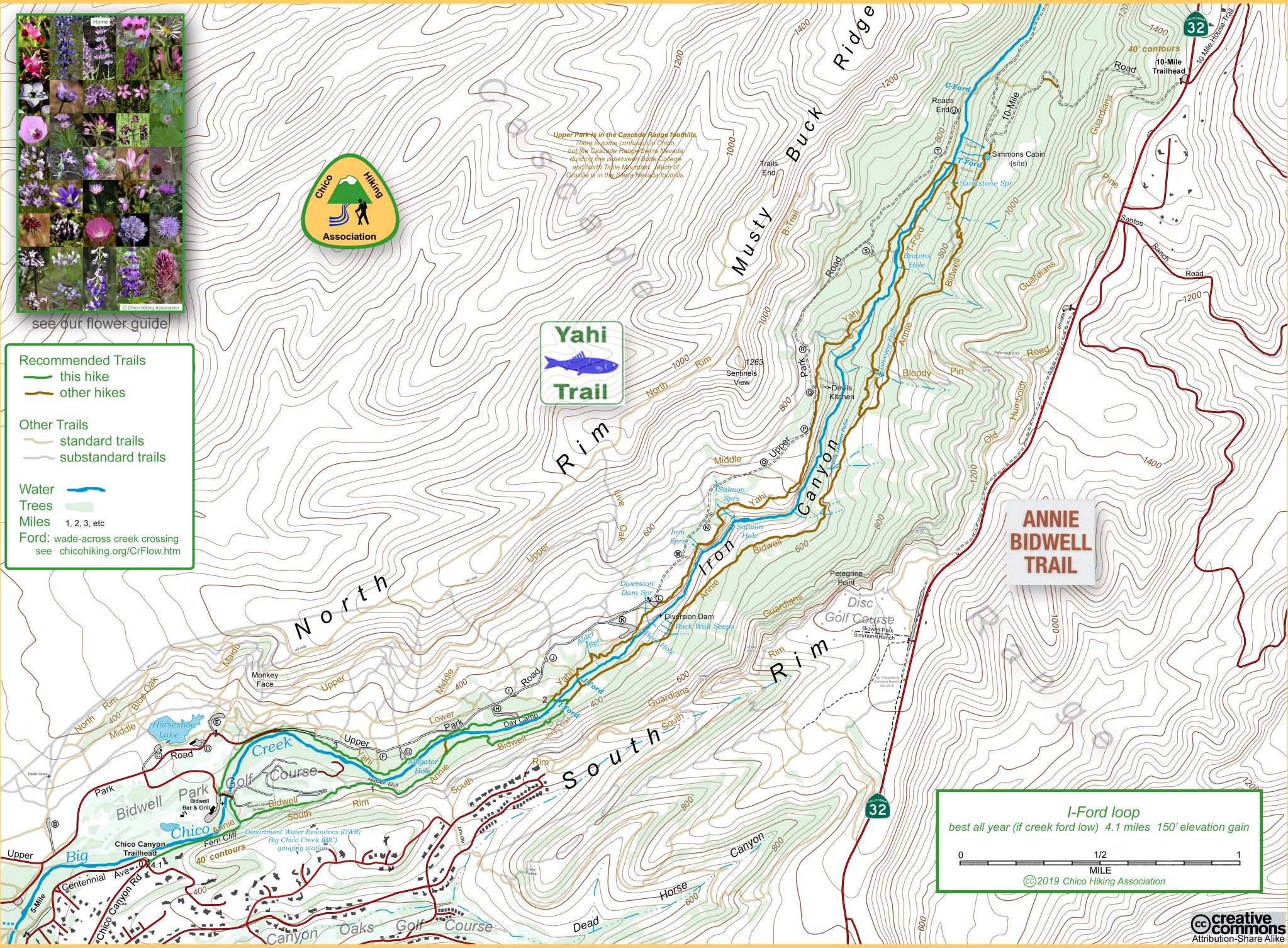
- standard trails
- substandard trails

Water —

Trees —

Miles 1, 2, 3, etc

Ford: wade-across creek crossing
see chicohiking.org/CrFlow.htm



**ANNIE
BIDWELL
TRAIL**

I-Ford loop
best all year (if creek ford low) 4.1 miles 150' elevation gain

0 1/2 1
MILE

©2019 Chico Hiking Association