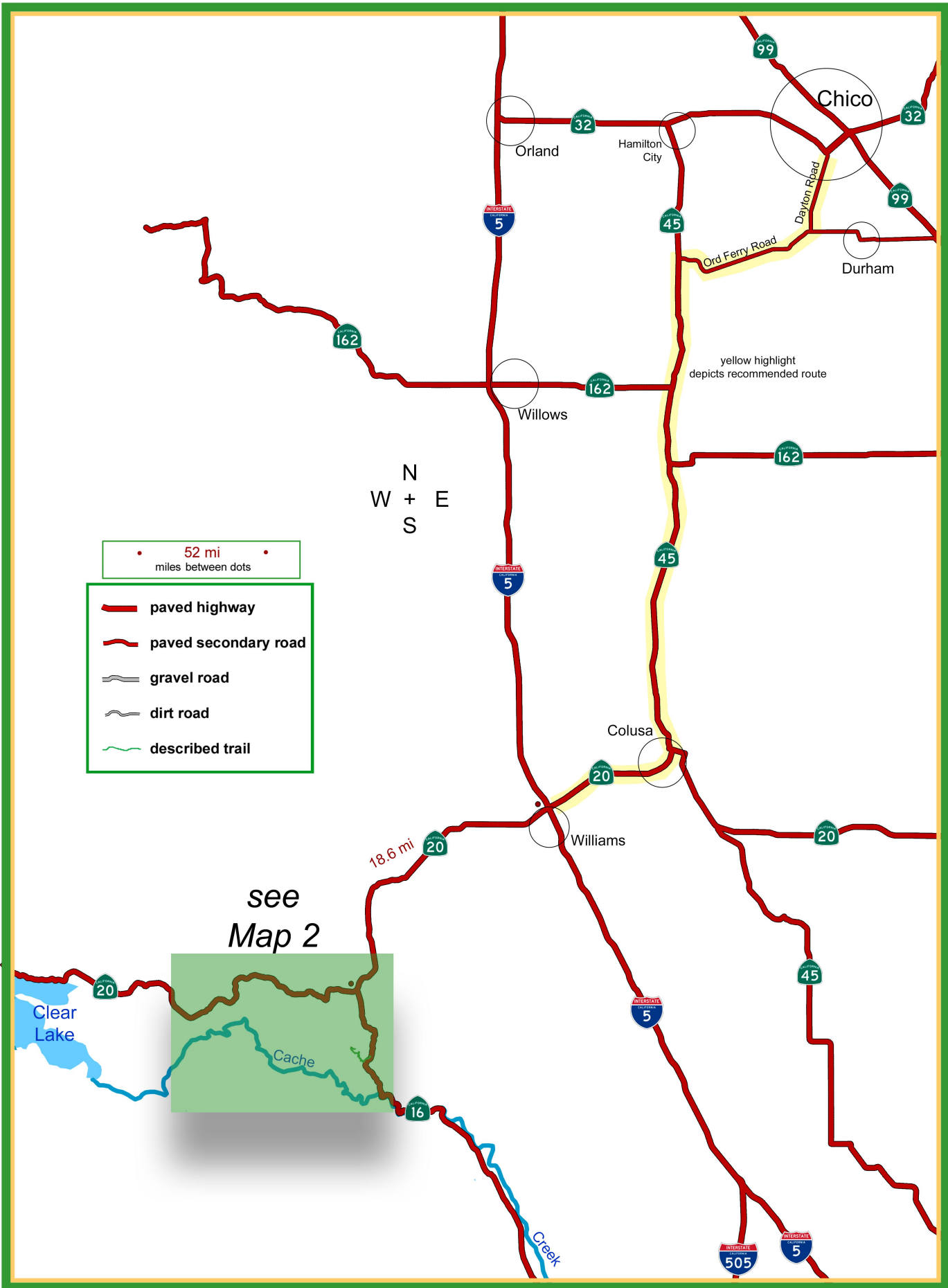


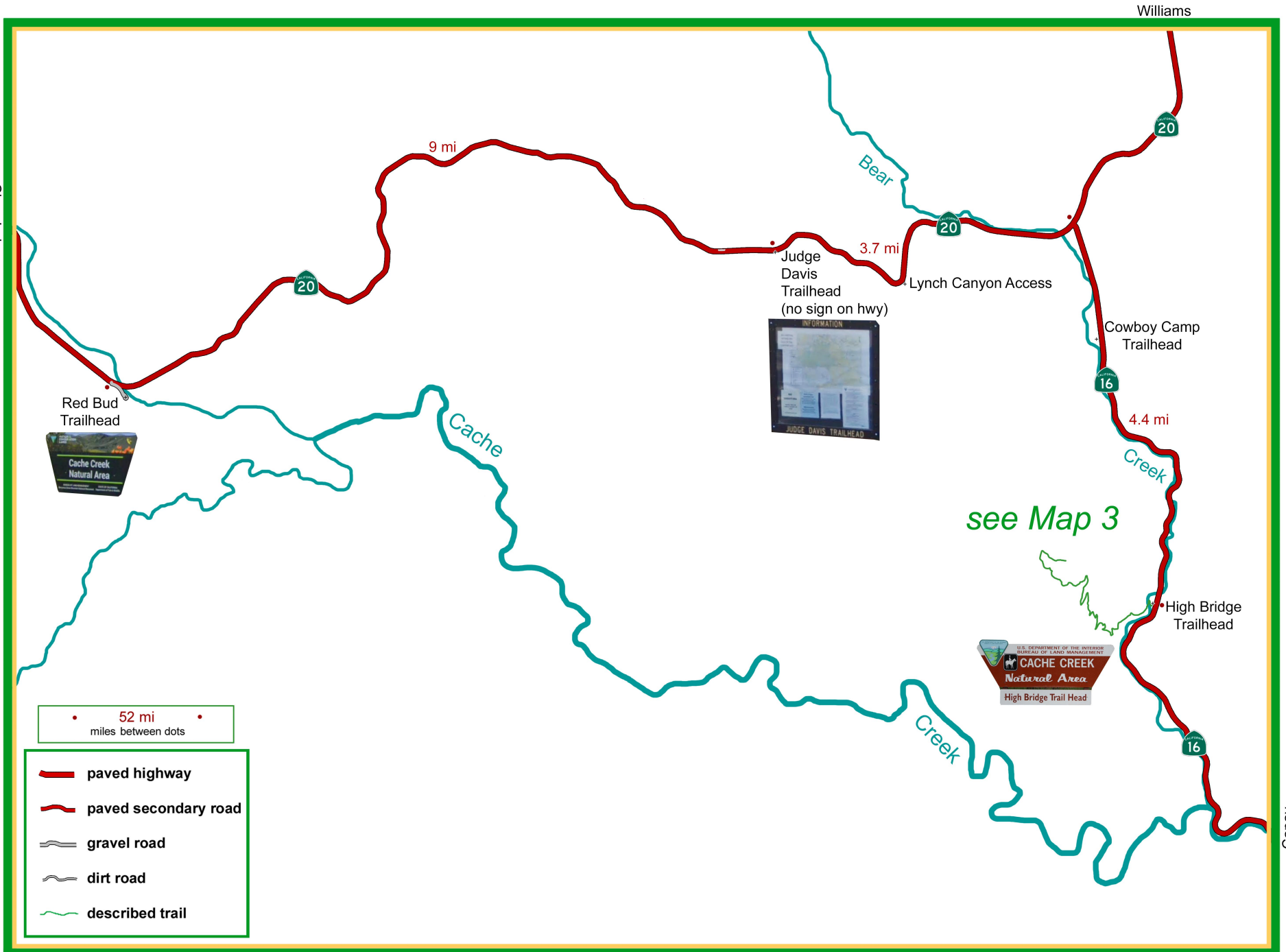
Drive: 1:30 Hike: MODERATE Season: Nov-May (hot June-Oct)



public domain 2022 Chico Hiking Association

High Bridge Hill up-and-back ▪ Map 1 of 3

High Bridge Hill up-and-back - Map 2 of 3



• 52 mi •
miles between dots

- paved highway
- paved secondary road
- gravel road
- dirt road
- described trail

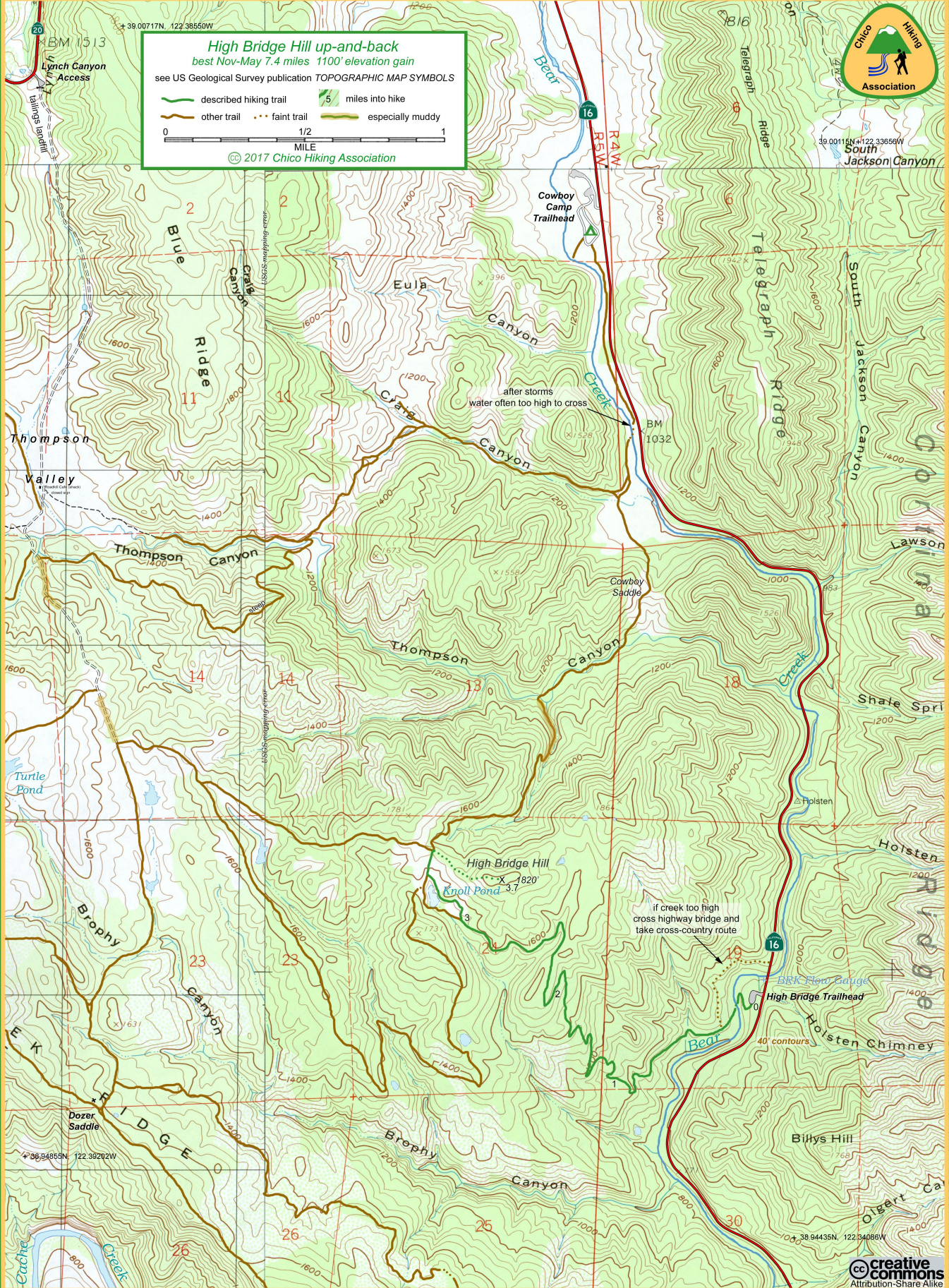


High Bridge Hill up-and-back
 best Nov-May 7.4 miles 1100' elevation gain
 see US Geological Survey publication TOPOGRAPHIC MAP SYMBOLS

described hiking trail
 other trail
 faint trail
 especially muddy
 5 miles into hike

0 1/2 1 MILE

© 2017 Chico Hiking Association



BM 1513
 Lunch Canyon
 Access
 Tallgrass Landfill

Cowboy
 Camp
 Trailhead

after storms
 water often too high to cross

if creek too high
 cross highway bridge and
 take cross-country route

High Bridge Hill
 X 1820'
 Knoll Pond 3.7

BRK Flow Gauge
 High Bridge Trailhead

Dozer
 Saddle

