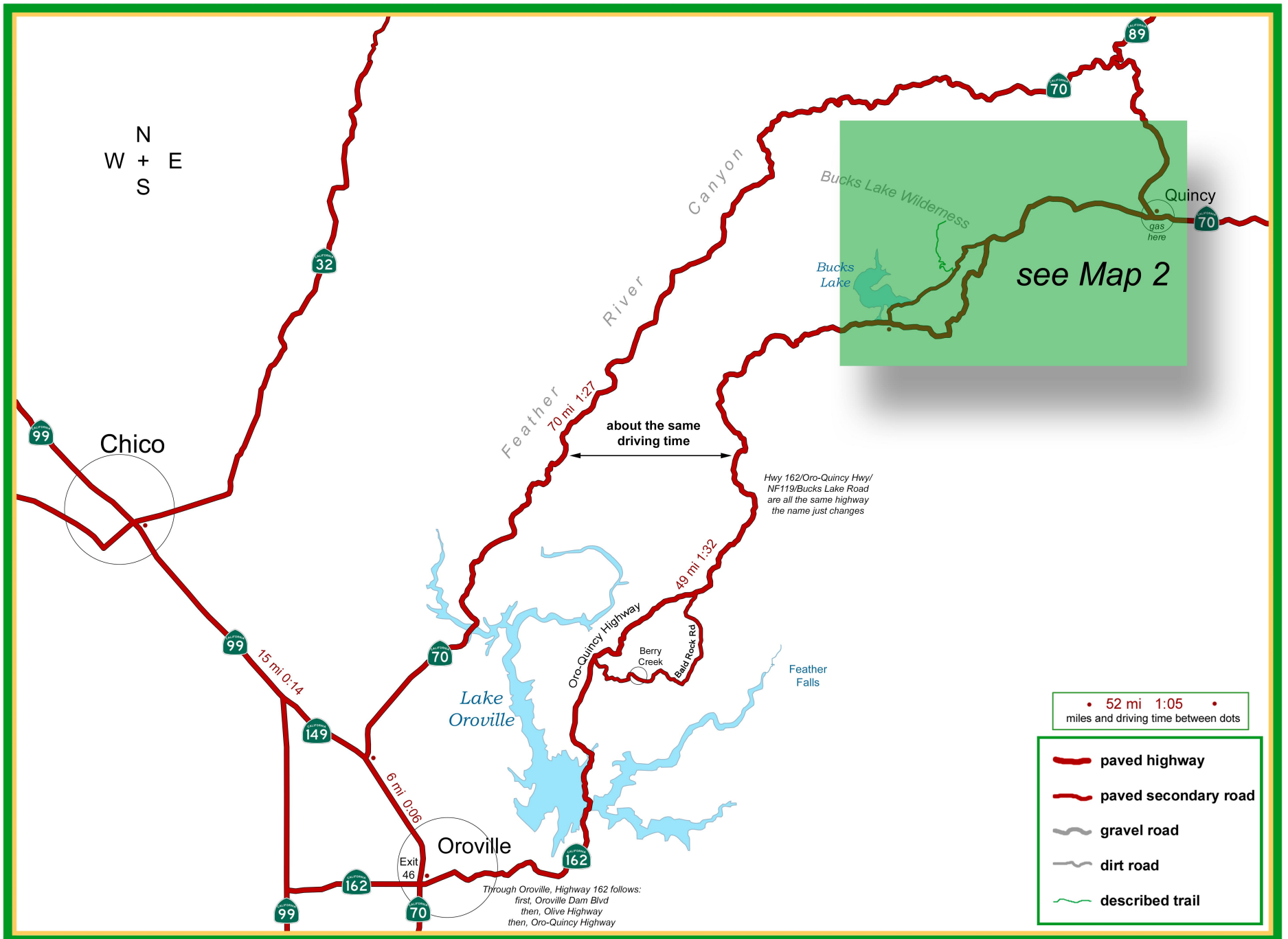
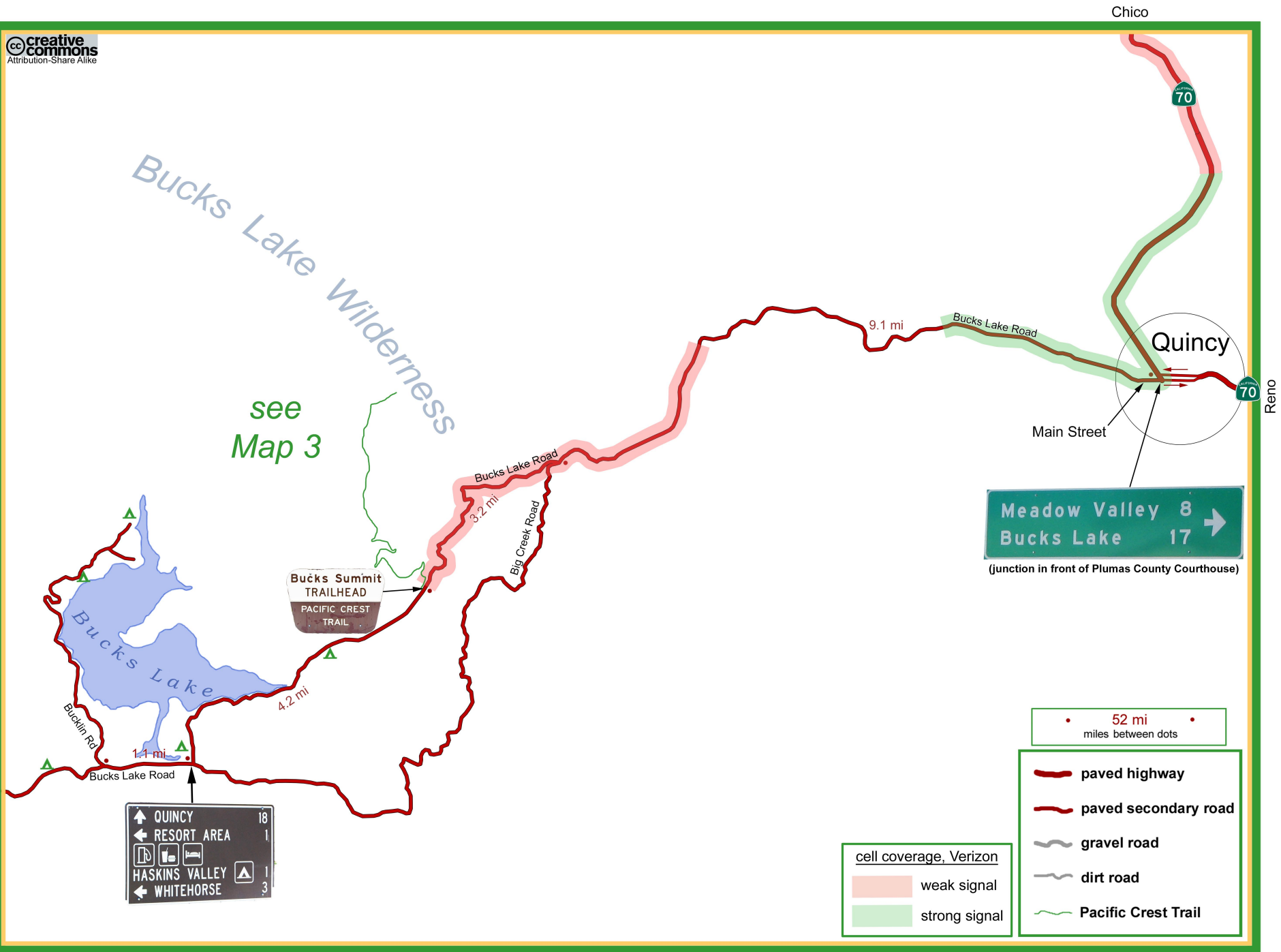


Drive: 2:00 Hike: MODERATE Season: Aug-Oct (mosquitos in July, snow Nov-June)

Spanish Peak up-and-back - Map 1 of 3





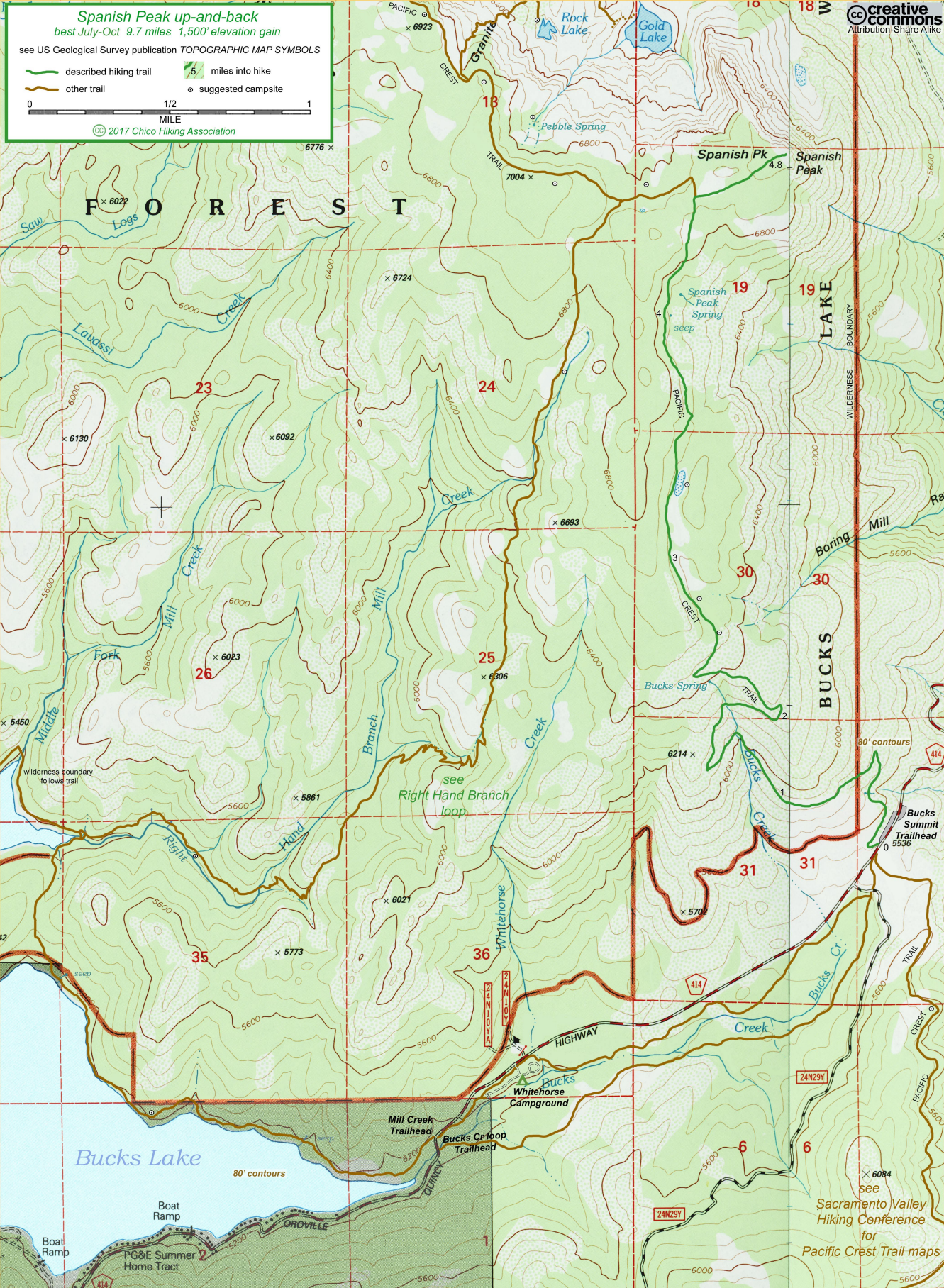
Spanish Peak up-and-back
 best July-Oct 9.7 miles 1,500' elevation gain

see US Geological Survey publication TOPOGRAPHIC MAP SYMBOLS

- described hiking trail
- 5 miles into hike
- other trail
- suggested campsite

0 1/2 1 MILE

© 2017 Chico Hiking Association



6084 see
 Sacramento Valley Hiking Conference
 for Pacific Crest Trail maps