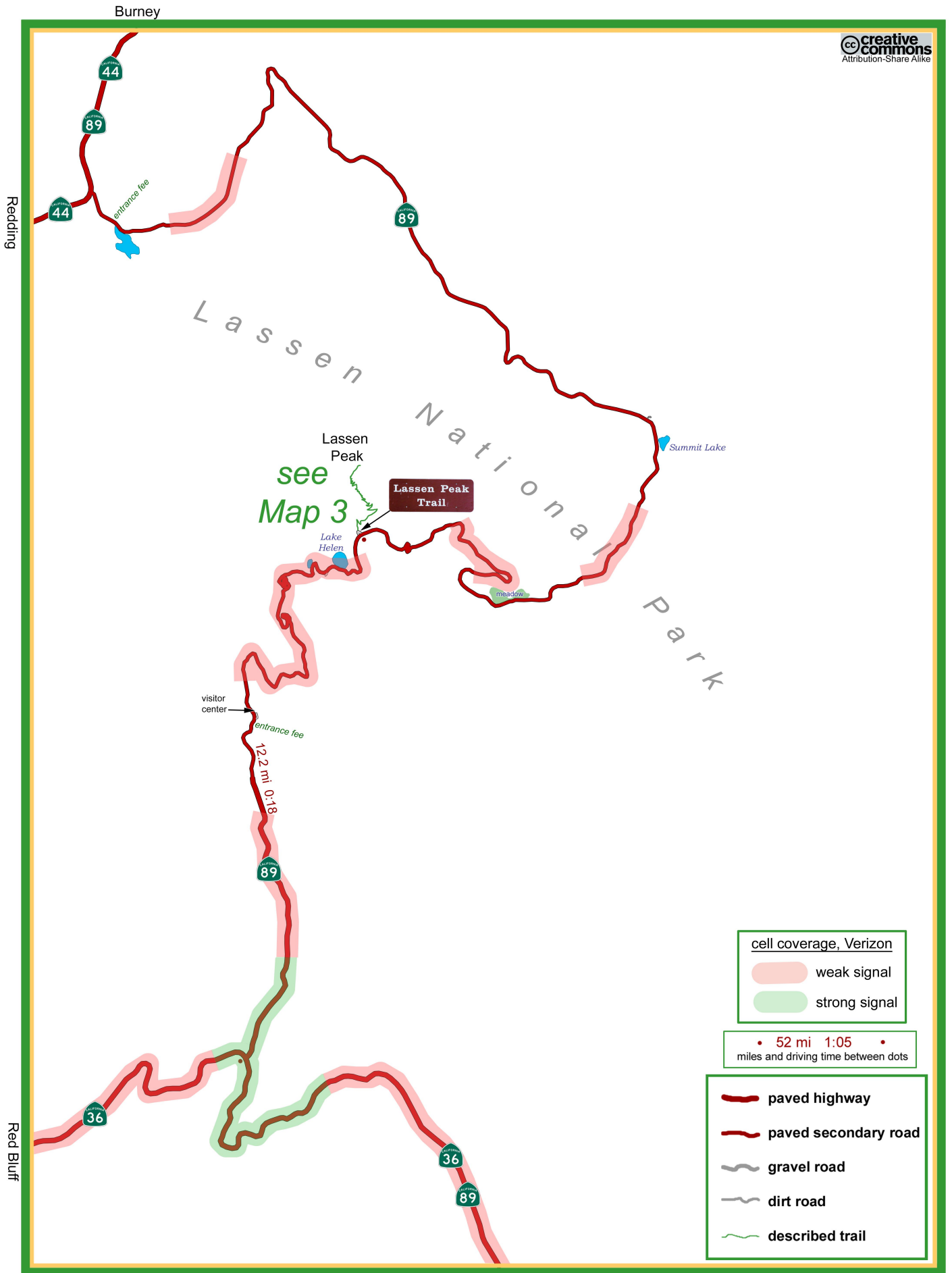


Drive: 1:40 Hike: MODERATE Season: mid July-mid Oct (snow mid Oct-mid July)







Lassen Peak up-and-back ▪ Map 1 of 3

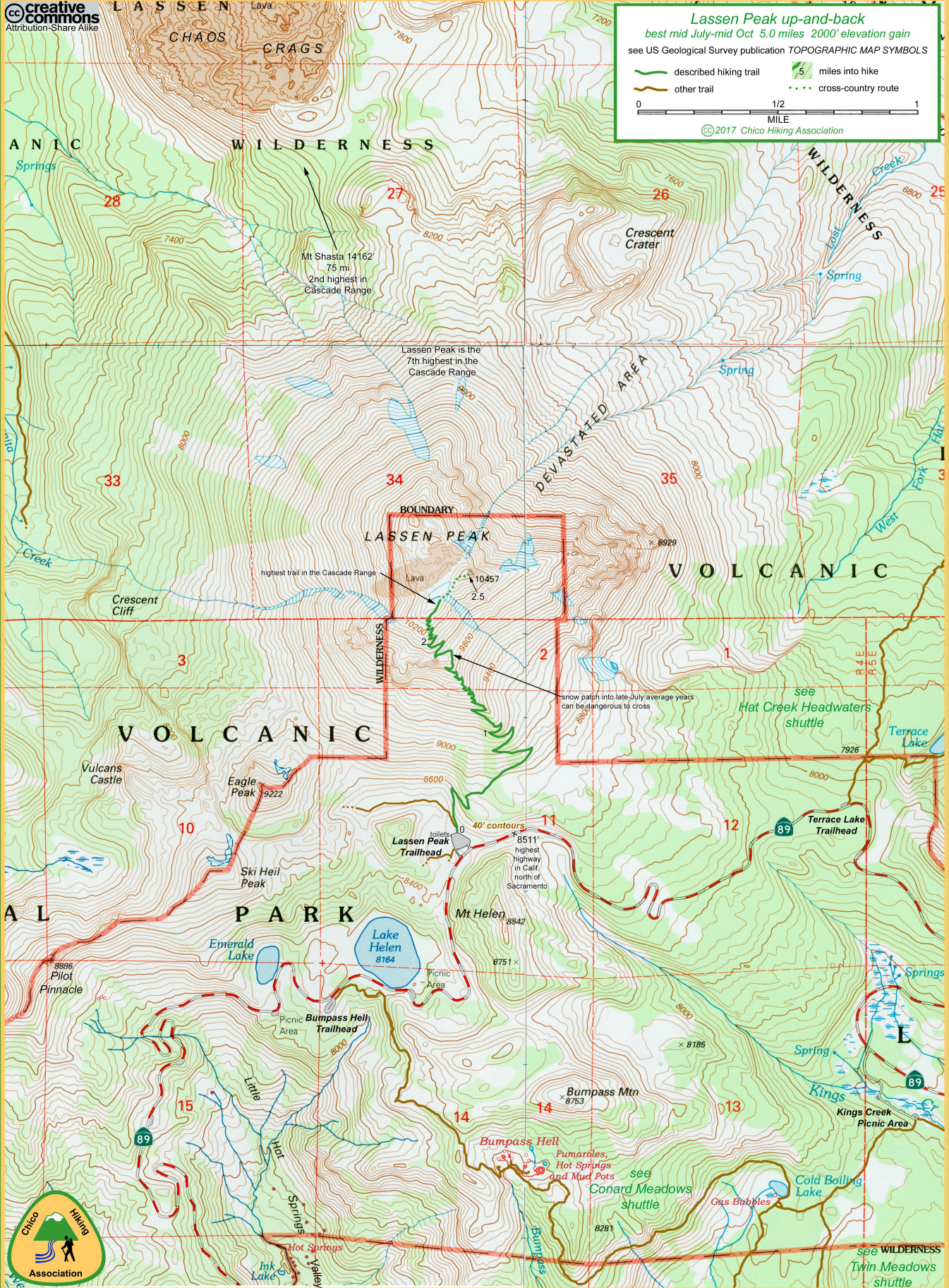


Lassen Peak up-and-back ▪ Map 2 of 3

Lassen Peak up-and-back
best mid July-mid Oct 5.0 miles 2000' elevation gain
 see US Geological Survey publication **TOPOGRAPHIC MAP SYMBOLS**

-  described hiking trail
-  other trail
-  5.0 miles into hike
-  cross-country route

0 1/2 1 MILE
 ©2017 Chico Hiking Association



see WILDERNESS
Twin Meadows
shuttle